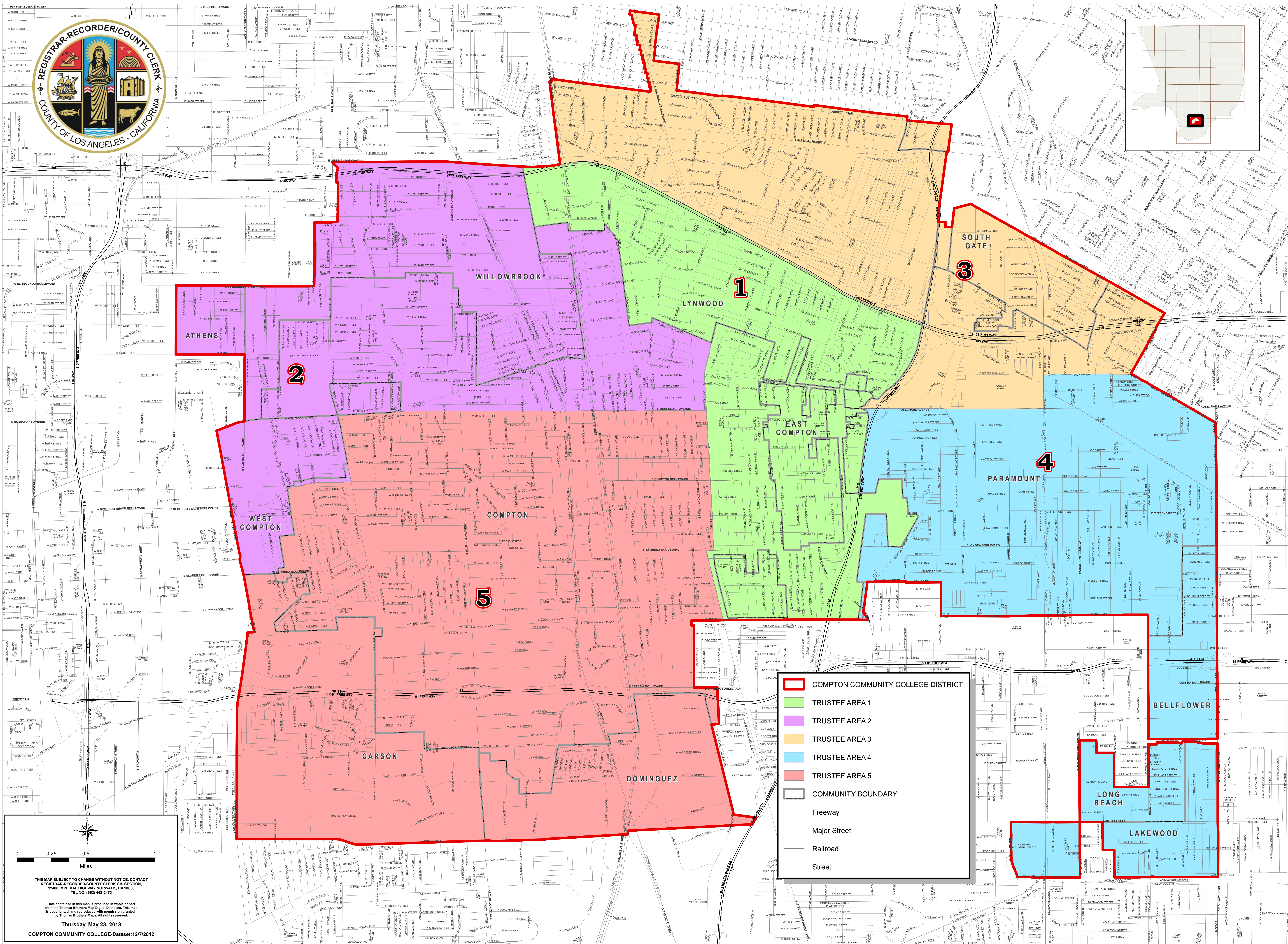
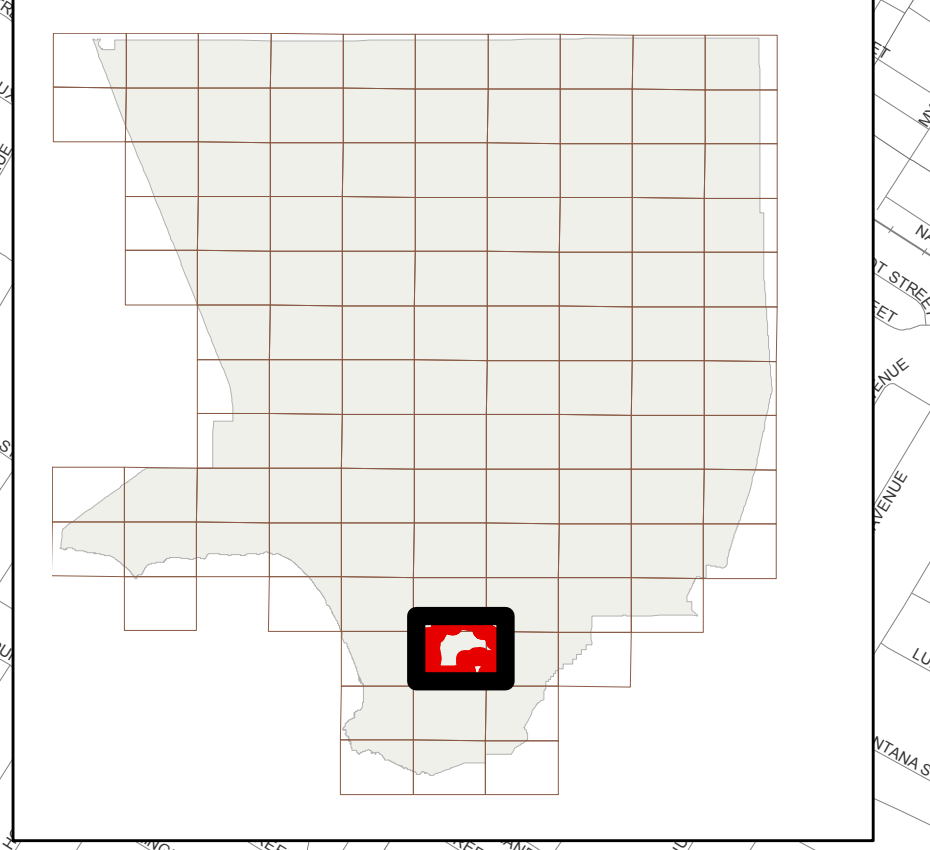
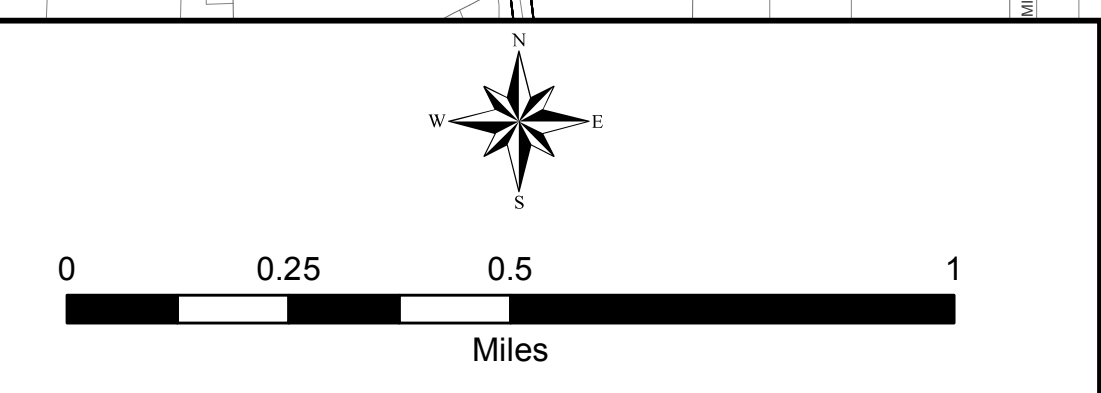


COMPTON COMMUNITY COLLEGE DISTRICT



- COMPTON COMMUNITY COLLEGE DISTRICT
- TRUSTEE AREA 1
- TRUSTEE AREA 2
- TRUSTEE AREA 3
- TRUSTEE AREA 4
- TRUSTEE AREA 5
- COMMUNITY BOUNDARY
- Freeway
- Major Street
- Railroad
- Street



THIS MAP SUBJECT TO CHANGE WITHOUT NOTICE. CONTACT REGISTRAR-RECORDER/COUNTY CLERK GIS SECTION, 12400 IMPERIAL HIGHWAY NORWALK, CA 90650 TEL NO. (562) 462-2473

Data contained in this map is produced in whole or part from the Thomas Brothers Map Digital Database. This map is copyrighted, and reproduced with permission granted by Thomas Brothers Maps. All rights reserved.

Thursday, May 23, 2013

COMPTON COMMUNITY COLLEGE-Dataset:12/7/2012